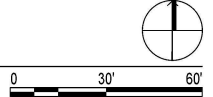
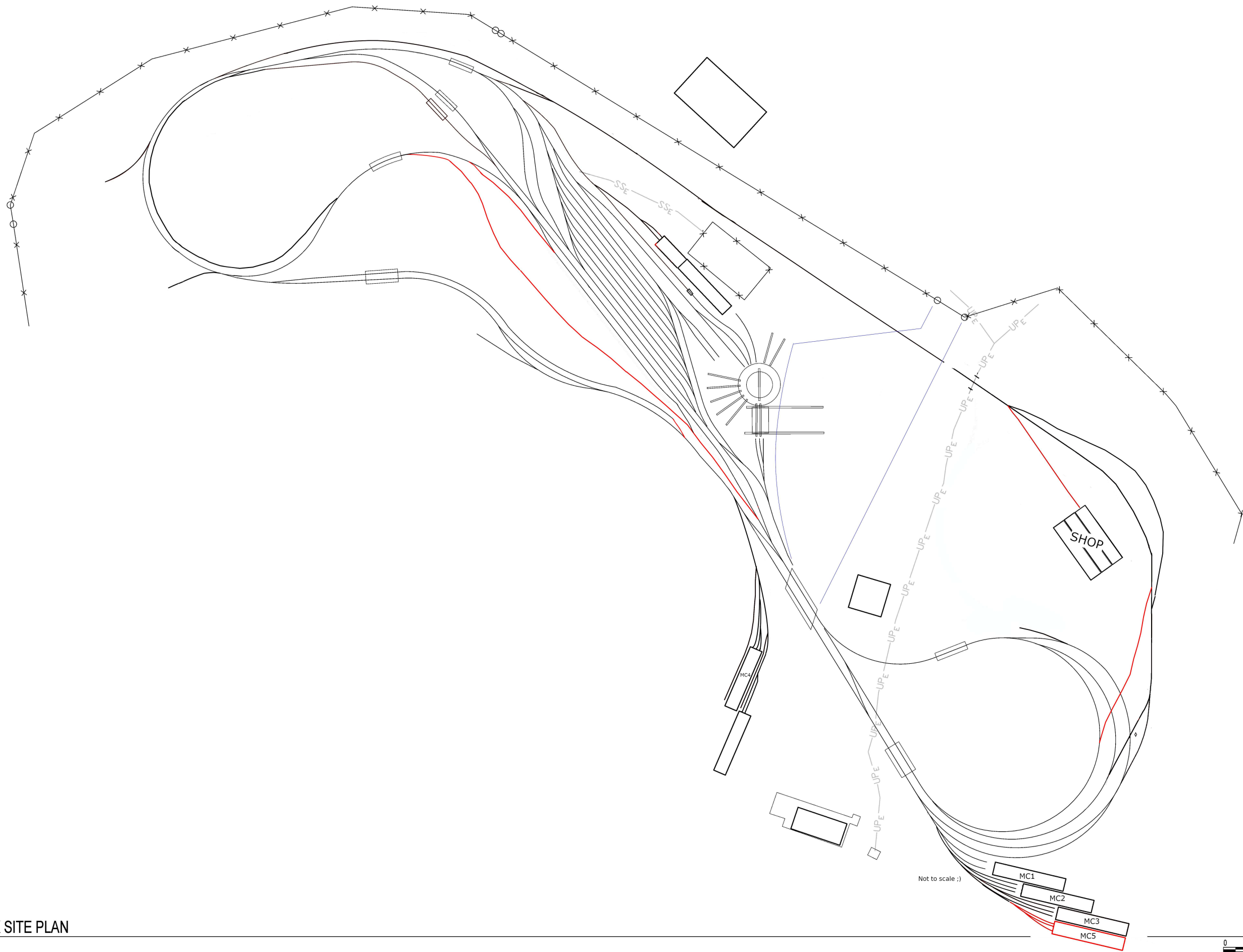


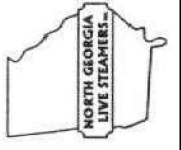
W:\GIS\DATA\NGLS\001\INDUSTRIE\Geoplot\1727\TrackSitePlan.dwg - 1/27/2017 10:18 AM  
DRAWN BY: JLB/ML/CLW  
CHECKED BY: JLB/ML/CLW  
DATE: 1/27/2017 10:18 AM  
LAST MODIFIED: Thursday, February 23, 2017 8:43:18 AM

# 1 TRACK SITE PLAN

1"=30'



**NORTH GEORGIA  
LIVE STEAMERS**  
P.O. BOX 1809  
CONYERS, GEORGIA 30012  
<http://www.northgeorgialivesteamers.org>



**CONYERS & HIGHTOWER  
TRAIL RAILROAD  
TRACK PLAN**  
1632 CENTENNIAL OLYMPIC PARKWAY  
CONYERS, GEORGIA 30013



MARK	DATE	BY	DESCRIPTION
2230T	JMV	JMV	SUBMITTED FOR REVIEW

FILE NAME: NGLS-01-1  
ORIGINAL DRAWING SIZE: 34"x22"  
© COPYRIGHT 2017.  
UNAUTHORIZED USE OF ANY KIND,  
INCLUDING USE ON OTHER  
PROJECTS IS PROHIBITED.  
ANY ALTERATIONS OR  
REPRODUCTIONS MUST BE  
AUTHORIZED IN WRITING BY  
NORTH GEORGIA LIVE STEAMERS.